

Crack the Code

A	☞	M	⌂
B	Ⓢ	S	⌘
E	↗	U	◆
K	&	L	●



☞ ⌘ ☞ ● ☞ ☞ ⌂ ☞ ☞ ● ↗ & ◆ ⌂

Greeting: which means: *peace*

⌂ ☞ ● ↗ & ◆ ⌂ ⌘ ☞ ● ☞ ☞ ⌂

Response: which means *peace be with you*

1 Corinthians 1:3: May God our Father and the Lord Jesus Christ give you His grace and **peace**. (NLT)



Senegalese market


Cultural TIP In Senegal, you would never shake hands or eat using your left hand...it is considered unclean and you would be very rude if you did either of these things.

SENEGAL FUN PAGES

“We were blind but now we see”




Fearing he had lost control of the class of new students, a Senegal literacy teacher finally restored order. Thinking they were simply distracted, he asked them to explain the commotion. One student stood up and exclaimed, “We were blind, but now we see!”



He explained that trying to read the letters on the paper felt like being blind. He explained that before he could read, words looked like the “scratchings of a guinea fowl with muddy feet dancing on a paper.” Now as a result of his new learning, the marks have become meaningful.

These new literacy students no longer are just pronouncing sounds. They read and can understand!

With these new reading skills, the Fogny people of Senegal will discover the light dawning when they can read God’s Word translated into their language!



Wycliffe

Partners in Bible Translation

1-800-992-5433

www.wycliffe.org

WORD SEARCH

CLUE into Senegal
through the words
listed below:



Z	S	H	E	E	P	Q	R	W	A	E	S
H	C	N	E	R	F	K	E	M	P	R	O
U	N	B	R	Y	O	M	V	Z	E	N	C
Y	H	O	T	E	L	L	I	M	A	Q	T
C	J	L	B	D	O	I	R	R	N	R	A
A	W	T	A	G	W	A	A	I	U	E	R
R	E	D	B	B	F	H	C	C	T	A	O
E	A	R	O	O	A	I	H	E	K	C	G
T	V	U	A	S	G	N	J	A	F	C	N
I	E	Y	B	O	M	T	D	I	O	L	A
L	R	U	G	N	I	H	S	I	F	J	M
P	S	O	C	C	E	R	Q	Y	A	R	P
M	S	T	U	N	O	C	O	C	Z	L	K

The Area:

SUBSAHARAN
DAKAR
RIVER
BAOBAB TREE
HOT

Languages:

FRENCH
WOLOF
LITERACY
DIOLA
BANDIAL

You could eat:

MILLET
COCONUTS
RICE
MANGO
PEANUT

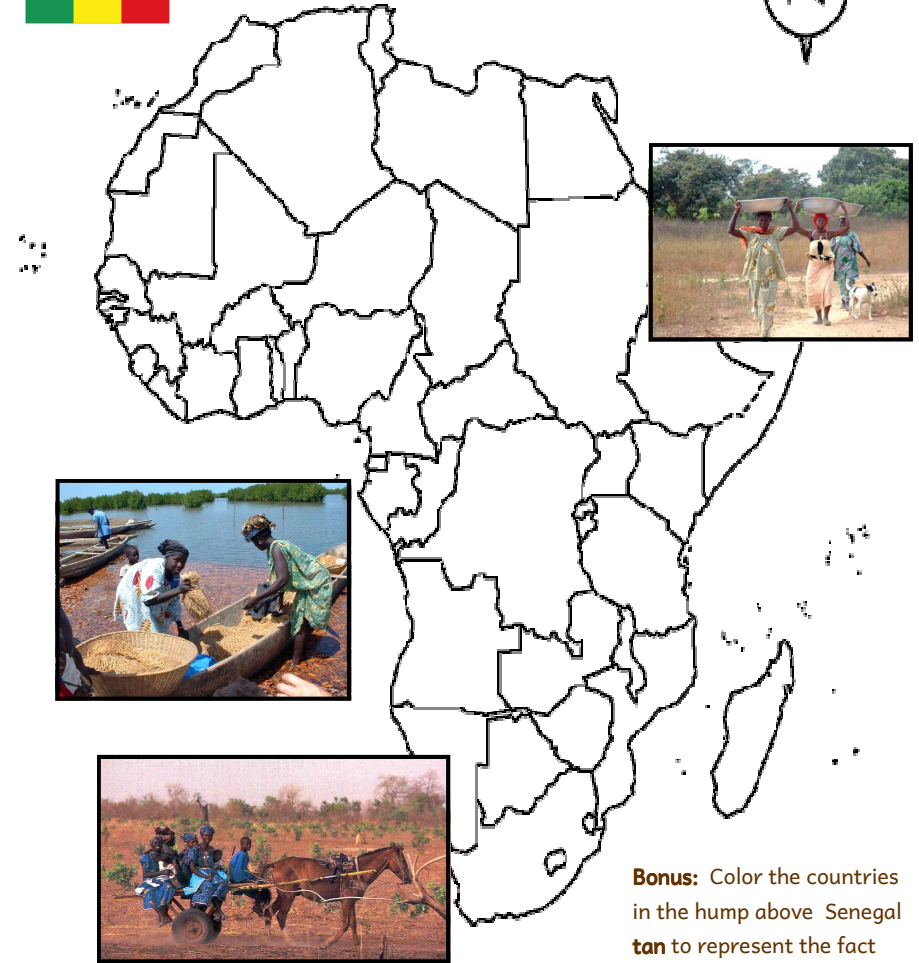
Occupations:

FARMERS
FISHING
WEAVERS
SHEEP
SOCCER

Where in the world is Senegal?



Color in Senegal on the map below



Bonus: Color the countries in the hump above Senegal **tan** to represent the fact that they form part of the sub-Saharan desert.

© edHelper.com

Africa



Here's a clue: Facing the map, stand with your left hand on your hip and your right hand pointed out. Now you represent the continent of Africa. Your left elbow marks the location of Senegal. More help: Which country sticks out the furthest on the rounded hump of West Africa? .